
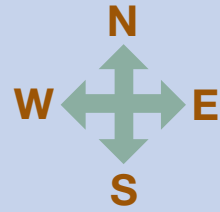


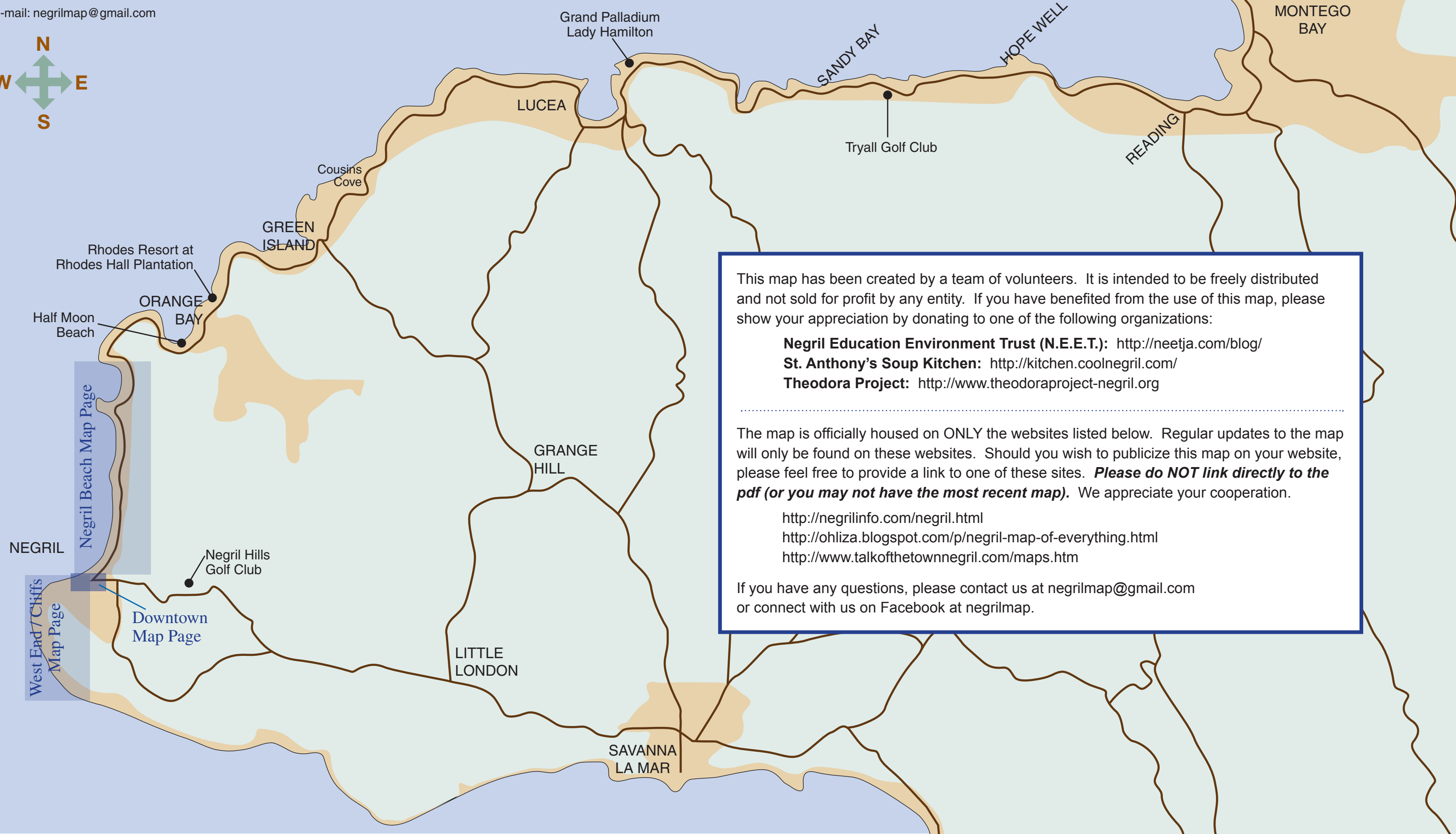
Jamaica

 NegrilMap on Facebook

E-mail: negrilmap@gmail.com



Getting from Montego Bay to Negril



This map has been created by a team of volunteers. It is intended to be freely distributed and not sold for profit by any entity. If you have benefited from the use of this map, please show your appreciation by donating to one of the following organizations:

Negril Education Environment Trust (N.E.E.T.): <http://neetja.com/blog/>

St. Anthony's Soup Kitchen: <http://kitchen.coolnegril.com/>

Theodora Project: <http://www.theodoraproject-negril.org>

The map is officially housed on ONLY the websites listed below. Regular updates to the map will only be found on these websites. Should you wish to publicize this map on your website, please feel free to provide a link to one of these sites. **Please do NOT link directly to the pdf (or you may not have the most recent map).** We appreciate your cooperation.

<http://negrilinfo.com/negril.html>


<http://ohliza.blogspot.com/p/negril-map-of-everything.html>

<http://www.talkofthetownnegril.com/maps.htm>

If you have any questions, please contact us at negrilmap@gmail.com or connect with us on Facebook at [negrilmap](https://www.facebook.com/negrilmap).




Negril Beach

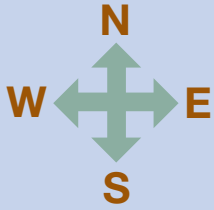
Updated 2/11

 NegrilMap on Facebook

E-mail: negrilmap@gmail.com

INDEX

-  Cambio/ATM/Bank
-  Grocery/Convenience Store
-  Medical Care




This map was created through goodwill contributions of the following Jamaica Message Board Members: Talk of The Town Tours, BrenjalLee, BostonMel, rastagir1777, Rusty Jones, Blues Pirate, OHLiz, rawlus, rack and Seannuis. This map may not be sold and is intended to be freely distributed. All information contained herein is subject to change and is not guaranteed.




1 SUNSHINE VILLAGE PLAZA
 Hi Lo Market ❖
 NCB Bank \$
 FX Trader Cambio
 Duty Free Gift Shops
 Internet Cafe
 Pharmacy
 Dr. Michelle Cotterell-Grant +




2 KINGS PLAZA
 The Jerk Hut
 Claro Cell Shop
 Negril deNail
 Dentist +
 Kicks Footwear
 Franklin's Variety Boutique



3 VENDORS PLAZA
 Art & Craft / Souvenirs
 Clothing
 Piercing & Tattoo
 CDs & Video/DVD Rental
 Barber/Hairdresser




4 CORAL SEAS PLAZA
 Sona Duty Free Shop
 Cool Bargains
 Krisman Kollektions
 Jamaican Style Gift Shop
 No Problem Mon Gift Shop
 Floral Fantasy




5 VALUE MASTER PLAZA
 Value Master ❖
 NCB Bank \$
 Talrich Enterprises
 World of Sports



6 TAIT'S PLAZA
 Health Shop
 Beauty Supplies
 Run Things Fashion Store
 Juici Patties
 Devon House I-Scream




7 WHITE SWAN PLAZA
 Negril Children Clothing Store
 Appliance King
 Doctor's Office +
 Beauty Expression
 Lexus Barber Salon
 Negril 'Cash & Carry' Grocery Store ❖



8 WINNERS PLAZA
 Best Choices Grocery ❖
 Claro





9 BURGER KING PLAZA
 Digicel
 Fusion Nails
 Beauty Supply
 Riverside Pharmacy



WHITE HALL HOUSING SCHEME

INDEX
 \$ Cambio/ATM/Bank
 ❖ Grocery/Convenience Store
 + Medical Care




 NegrilMap on Facebook
 E-mail: negrilmap@gmail.com




**Negril
Downtown**
 Updated 2/11

This map was created through goodwill contributions of the following Jamaica Message Board Members: Talk of The Town Tours, BrenJaLee, BostonMel, rastagirl777, Rusty Jones, Blues Pirate, OHLiz, rawlus, rack and Seamuis.
THIS MAP MAY NOT BE SOLD AND IS INTENDED TO BE FREELY DISTRIBUTED. ALL INFORMATION CONTAINED HEREIN IS SUBJECT TO CHANGE AND IS NOT GUARANTEED.



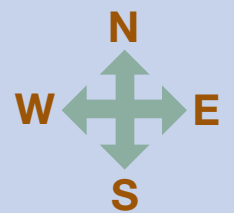
 NegrilMap on Facebook
 E-mail: negrilmap@gmail.com

INDEX

-  Cambio/ATM/Bank
-  Grocery/Convenience Store
-  Medical Care

Negril Cliffs/ West End

Updated 2/11



Jackie's on the Reef
 Westender Inn

Jamaica

f NegrilMap on Facebook

E-mail: negrilmap@gmail.com



Hospital

Places of Interest

Updated 2/11

Place of Interest.....Location

Abeokuta	Westmoreland
Accompong (Maroon Town).....	St. Elizabeth
Appleton Estate Rum Tours.....	St. Elizabeth
Bamboo Avenue	St. Elizabeth
Black River Safari.....	St. Elizabeth
Blue Hole Mineral Springs.....	Westmoreland
Bob Marley Museum.....	St. Andrew
Carolyn's Secret Falls.....	St. Mary
Cockpit Country Caves.....	Trelawny
Discovery Falls	Westmoreland
Dolphin Cove.....	St. Ann & Hanover
Dunns River Falls	St. Ann

Place of Interest.....Location

Fire Water	St. Ann
Gourie Caves	Manchester
Great River Adventures	St. James
Jurassic Park.....	Westmoreland
Luminous Lagoon	Trelawny
Maroon Town.....	St. James
Martha Brae River Rafting.....	Trelawny
Mayfield Falls	Westmoreland
Nine Mile	St. Ann
Outameni Experience.....	St. Ann
Pelican Bar	St. Elizabeth
Port Royal.....	St. Andrew

Place of Interest.....Location

Reich Falls	Portland
Rio Bueno White Water Rafting.....	Trelawny
Rhodes Hall Horseback Riding	Hannover
Roaring River	Westmoreland
Rocklands Bird Sanctuary.....	St. James
Rose Hall Great House	St. James
Rastafari Indigineous Experience	St. James
Royal Palm Reserve.....	Westmoreland
Sommerset Falls	Portland
Windsor Caves	Trelawny
White River (adventure)	St. Ann
YS Falls	St. Elizabeth

Distance / Driving Times

Negril to Montego Bay	84 kms	1.5 hrs
Negril to Ocho Rios.....	192 kms	3-3.5 hrs
Negril to Black River.....	79 kms	1.5 hrs
Negril to Treasure Beach.....	114 kms	2 hrs
Negril to Mandeville.....	149 kms	3 hrs
Negril to Kingston	247 kms	4 hrs
Negril to Port Antonio	292 kms	4.5-5 hrs